






**Haversham-cum-Little Linford
Neighbourhood Plan
Policies Map Inset 3 Little Linford
December 2021**

Key

-  **Parish Boundary**
-  **HLL8 - Existing footpaths
and bridleways (also part of HLL9)**
-  **HLL9 - Existing green and
blue infrastructure network**
-  **HLL10 - Important views**
-  **HLL11 - Community Facility
i. St Leonard's Church**

