






Haversham-cum-Little Linford  
Neighbourhood Plan  
Policies Map Inset 1 New Haversham  
May 2023

Key

-  Parish Boundary
-  HLL1 - Settlement Boundary
-  HLL7 - Local Green Space
  - i. The Recreation Ground
  - ii. The Green within the Crescent
  - iii. The Allotments off Brookfield Road
-  HLL8 - Existing footpaths and bridleways
-  HLL9 - Existing green and blue infrastructure network
-  HLL9 - Green and blue infrastructure network - footpaths
-  HLL10 - Important views
-  HLL11 - Community Facility
  - a. Haversham Village School
  - b. Haversham Social and Community Centre

