








**Haversham-cum-Little Linford
Neighbourhood Plan
Policies Map Inset 2 Old Haversham
December 2021**

Key

-  Parish Boundary
-  HLL1 - Settlement Boundary
-  HLL2 - Land south of 27 High Street
-  HLL6 - Non-designated heritage assets
i. Land at Old Haversham
-  HLL8 - Existing footpaths
and bridleways (also part of HLL9)
-  HLL9 - Existing green and
blue infrastructure network
-  HLL9 - Opportunity wildlife
corridor
-  HLL10 - Important views
-  HLL11 - Community Facility
f. The Greyhound Pub
g. St Mary's C of E Church
h. Sailing Club

