






Haversham-cum-Little Linford
Neighbourhood Plan
Policies Map Inset 3
May 2023

Key

-  Parish Boundary
-  HLL8 - Existing footpaths and bridleways (also part of HLL9)
-  HLL9 - Existing green and blue infrastructure network
-  HLL10 - Important views
-  HLL11 - Community Facility
f. St Leonard's Church

